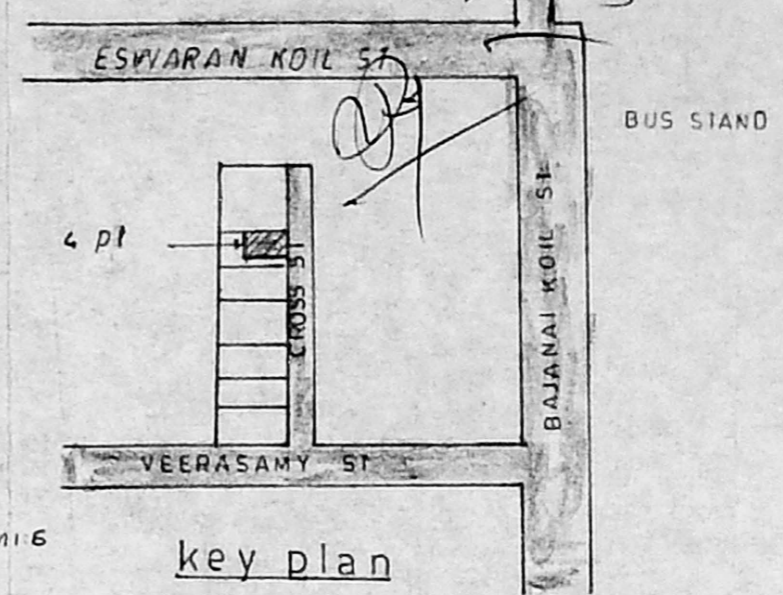
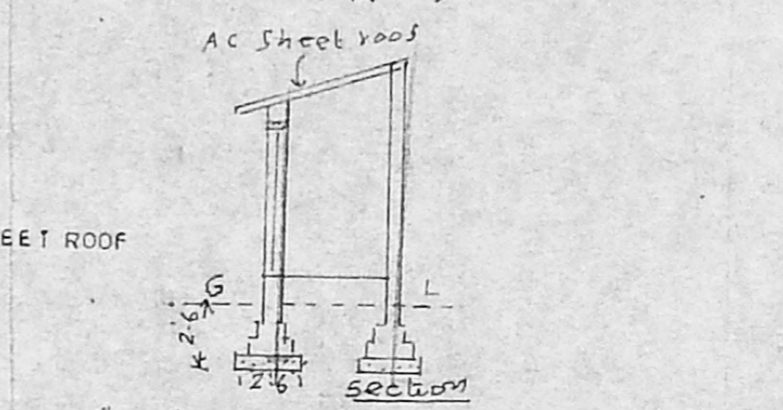


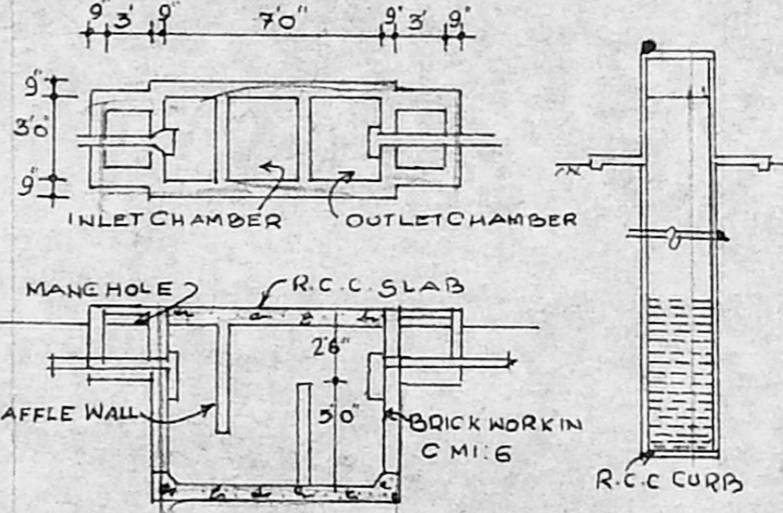
Revised plan.
dt: 10/3/95



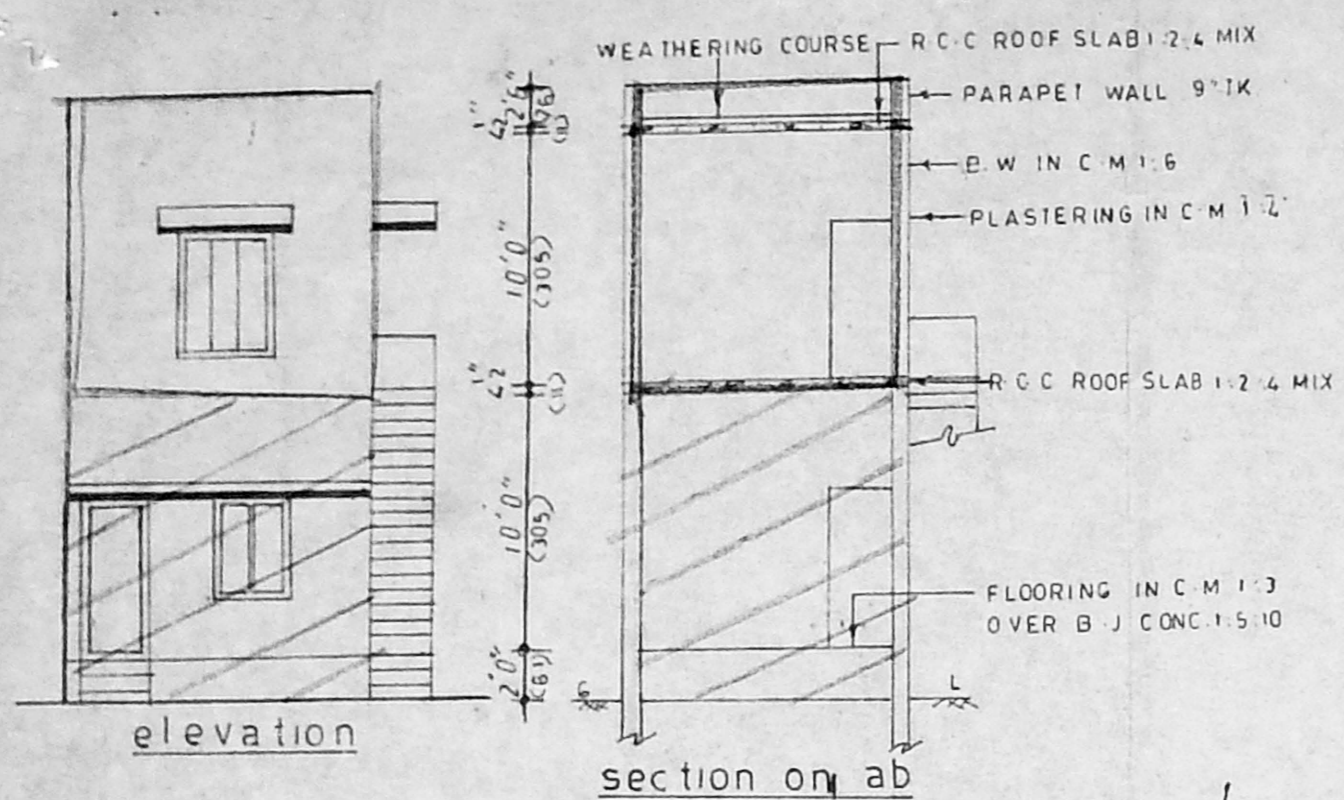
key plan
(N 7.5)



section

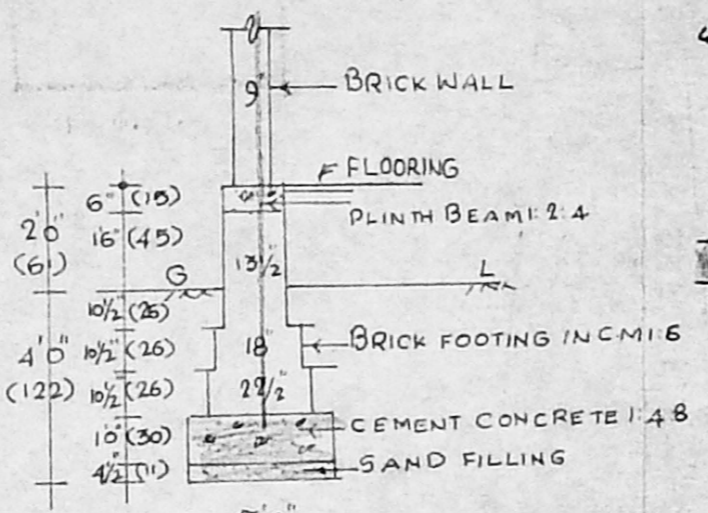


DETAILS OF SEPTIC TANK & 4' DIA WELL



elevation

section on ab



FOUNDATION DETAILS

Planning Permit No. _____

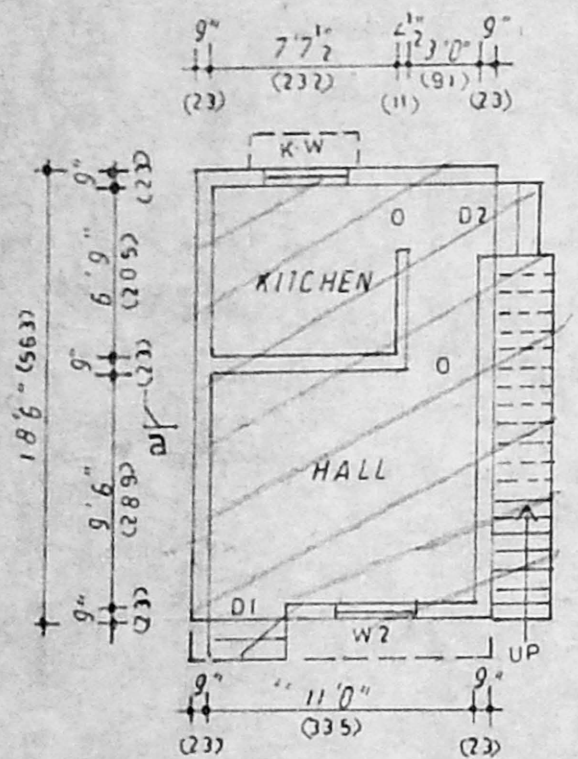
APPROVED

SUBJECT TO THE CONDITIONS IN THIS OFFICE LETTER.

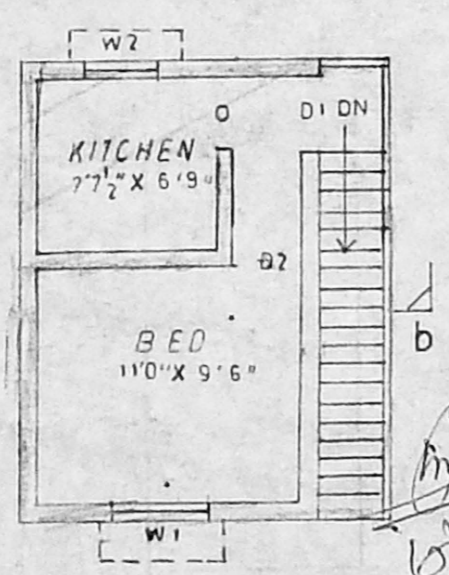
No. 22/1986/95 dt 17/5/95

FOR MEMORANDUM NO. 1757/95

MADRAS METROPOLITAN DEVELOPMENT AUTHORITY
MADRAS-600 008.



Ex. Ground floor plan



PRO First floor plan

17/5/95 site plan
SCALE: 1 INCH = 16' 0" (1:200)

PLAN SHOWING THE EX. BUILDING TO BE REGULARISED & PRO. FIRST FLOOR AT PLOT No: 49 IN S.No 179 OF MADIPAKKAM VILLAGE SAIDAPET TALUK, CHENGAI M.G.R DISTRICT.

scale: 1 INCH = 8' 0" (1:100)
schedule of joineries

D1	DOOR	3' 6" X 6' 6" (108 X 198)
D2	"	3' 0" X 6' 6" (91 X 198)
D3	"	2' 6" X 6' 6" (76 X 198)
W1	WINDOW	4' 0" X 4' 0" (122 X 122)
W2	"	3' 0" X 4' 0" (91 X 122)
K-W	KITCHEN WINDOW	3' 0" X 3' 0" (91 X 91)

area statement

PLOT AREA	752.50 SQ.FT (69.95 SQ.M)
PLINTH	231.00 " (21.50 ")
F.FLOOR	231.00 " (21.50 ")
F.S.I	0.31
COVERAGE	30.6%

staircase details

TREAD	0' 9" (23)
RISE	0' 7" (17)
WIDTH	3' 0" (91)
colour index	

PROPOSALS SHOWN IN
ROADS SHOWN IN
TO BE REGULARISED
SITE BOUNDARY

OWNER: V. Shanmugam
R. Ganesan
LICENSED SURVEYOR,
ALANKUR MUNICIPALITY,
R.P. 54/100,
184, Pottan Street, 3rd Street,
MADIPAKKAM,
MADRAS-600 091.